

AERODROME
CHART - ICAO

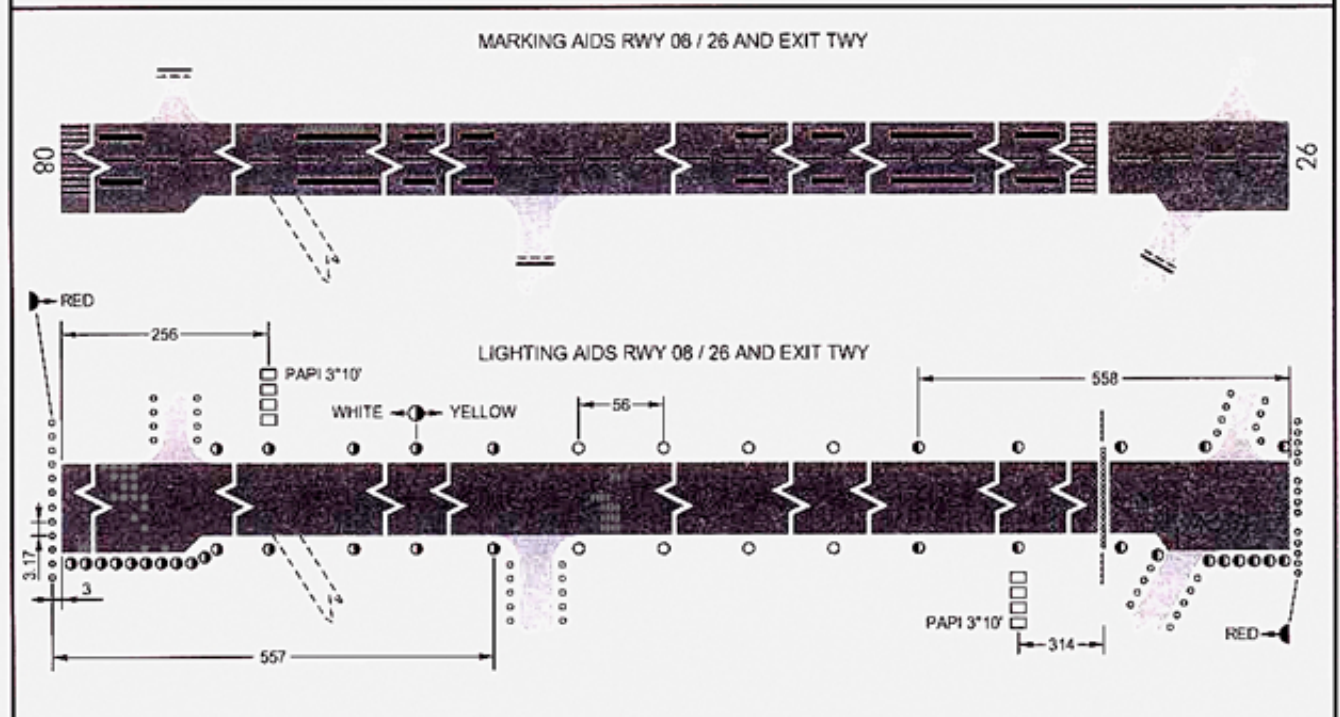
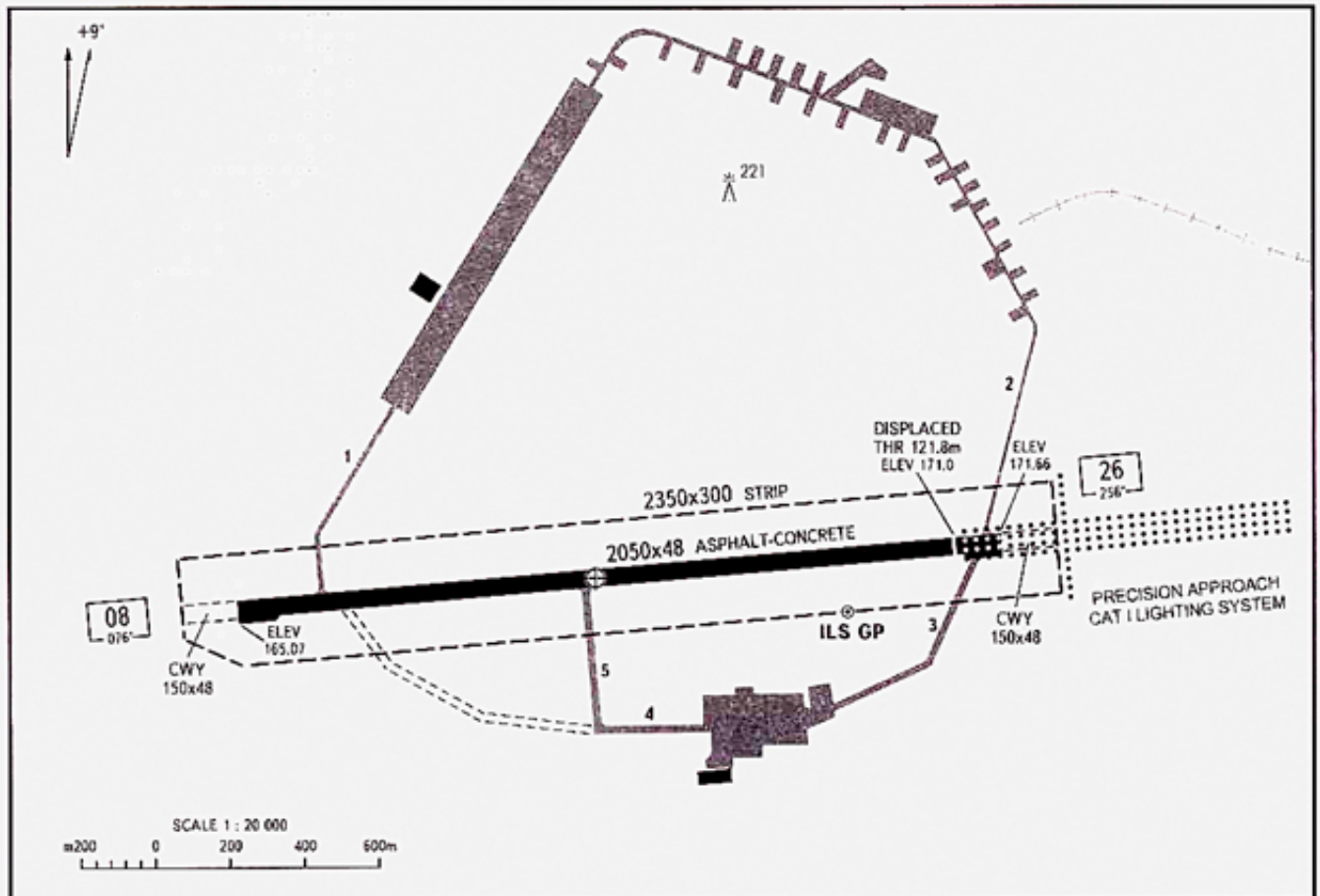
ARP
N55°30.5'
E037°30.3'

ELEV
171.66m

TOWER 119.2
TRANSIT 130.3

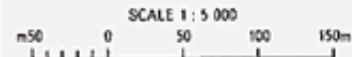
OSTAFYEVO, RUSSIA

OSTAFYEVO



AERODROME LIGHTING	RWY	DIRECTION (TRUE)	THR	BEARING STRENGTH
Approach: RWY 08 NIL RWY 26 HIALS	08	084°46.32'	N55°30.4' E037°29.4'	PCN 24 R/C/X/T
Runway: 08 white, last 558m yellow 26 white, last 557m yellow	26	264°46.32'	N55°30.5' E037°31.2'	
Threshold: Green				

CHANGE: ILS GP



SCALE 1 : 5 000
ELEVATIONS AND DIMENSIONS IN METRES
BEARINGS ARE MAGNETIC